

Lúb Cheann Bhaile Cruaiche

Kinballycrowie Loop



Trail Start	Burtonport Harbour
Trail Finish	Burtonport Harbour
Length	ca. 7km
Time To Complete	1 - 1.5 hours
Terrain	Minor roads & Surfaced track
Format	Looped Walk
Grade	Easy
Way Marking	Orange Directional Arrows on white background.
Grid Ref./Map	B717 151/OSI Discovery Series Sheet 1

This lovely looped walk takes you from Burtonport harbour along the old railway corridor and back again via quiet country lanes and road. The walk is filled to the brim with spectacular views, a vast array of flora & fauna and a fabulous woodland of beautiful ash trees.

Walk Directions:




A—B: The walk leaves Burtonport Harbour and leads the walker through the industrial area, past the wind turbine and over the causeway to Alcorn's gate house NO 24, following the orange directional arrows marked "L'ub Cheann Bhaile Cruaiche - Kinballycrowie Loop". Walking straight ahead past the gatehouse where the surface now changes to a gravel covering, until you meet the main Dungloe Road, across from Sweeny's gatehouse NO 23.

TAKE CARE CROSSING THE ROAD.

B—C: After crossing the road, carry on along the gravel path past Dungloe Road Station, under the bridge, through the ash woodland, to Marjorie's gatehouse NO 22.

C—D: Turn left here onto the tarred road, up a small hill and follow this narrow country lane for ca. 2.5km until you reach the t-junction with the main road R259.

D—A: Turn left towards the filling station and immediately right on to the road that leads you back to the trailhead at Burtonport harbour.



In case of emergency call 999